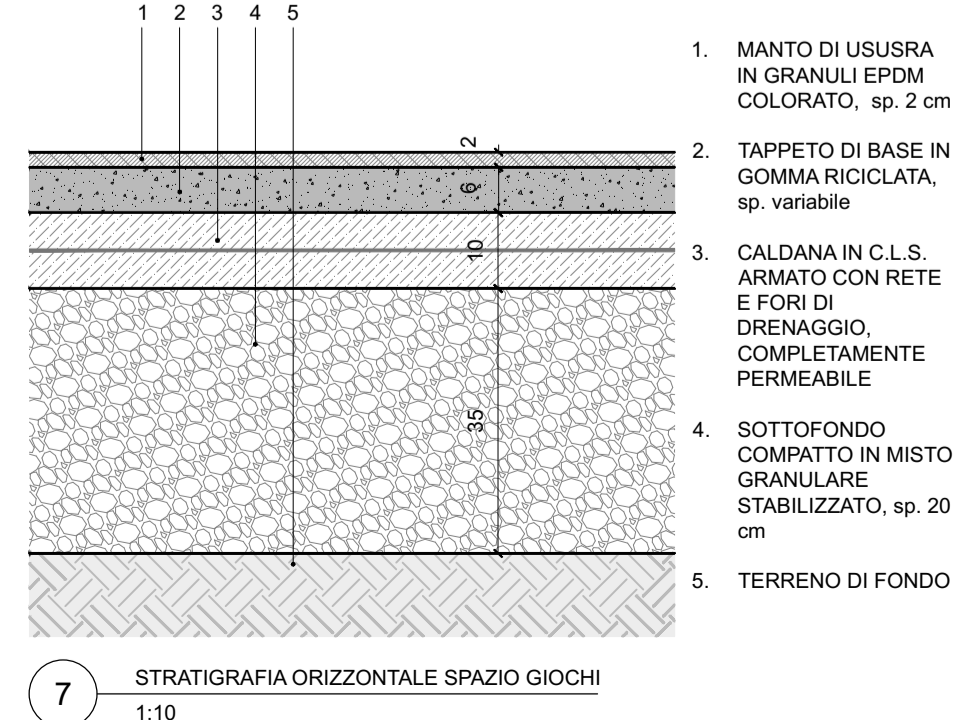
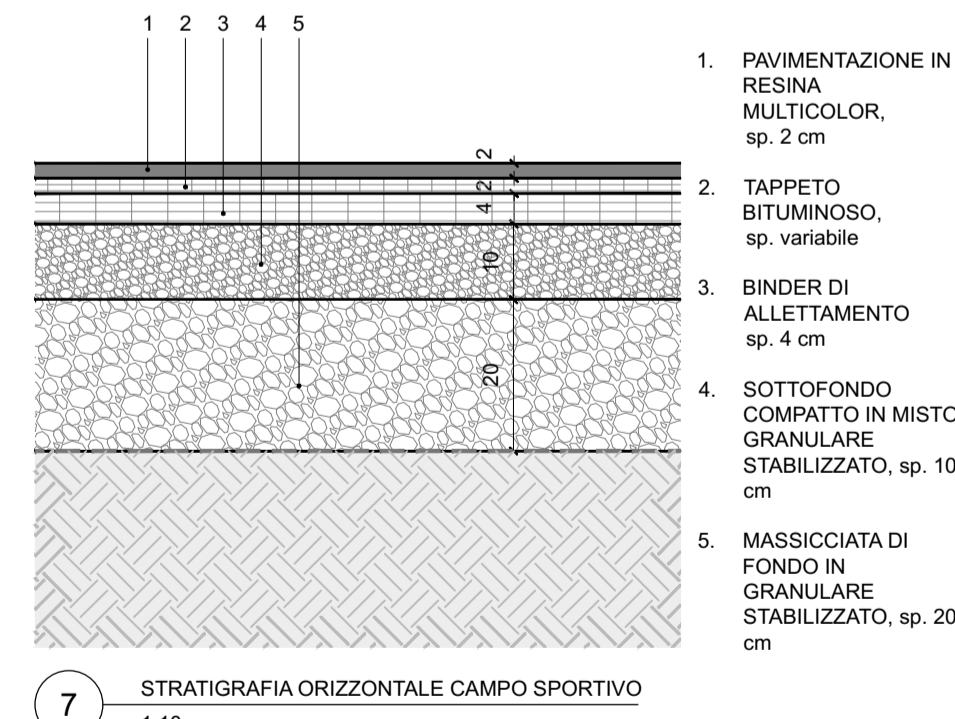
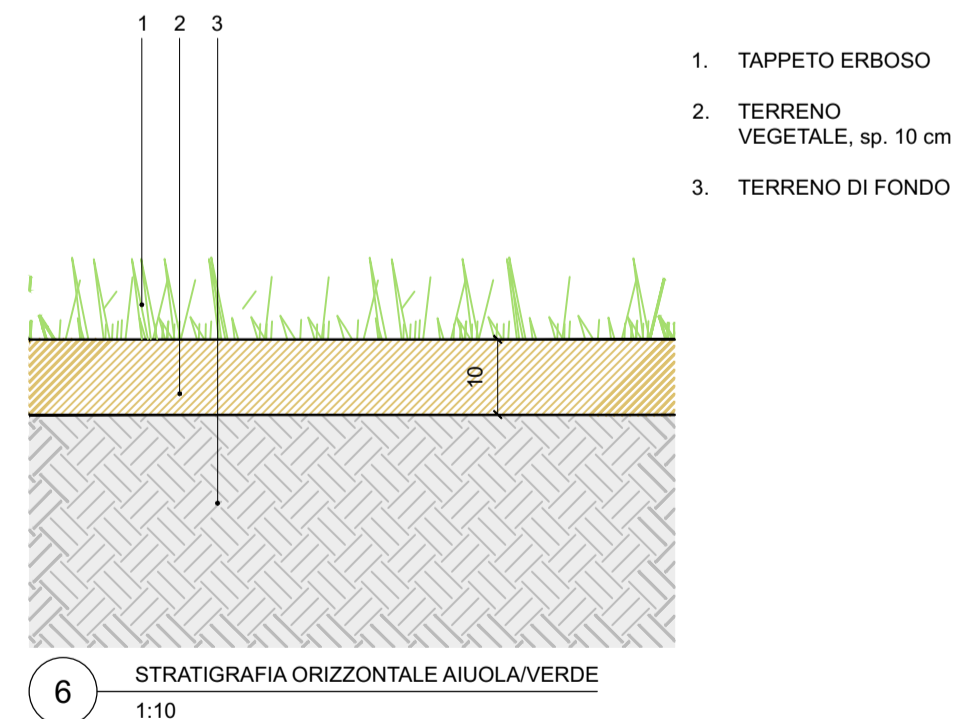
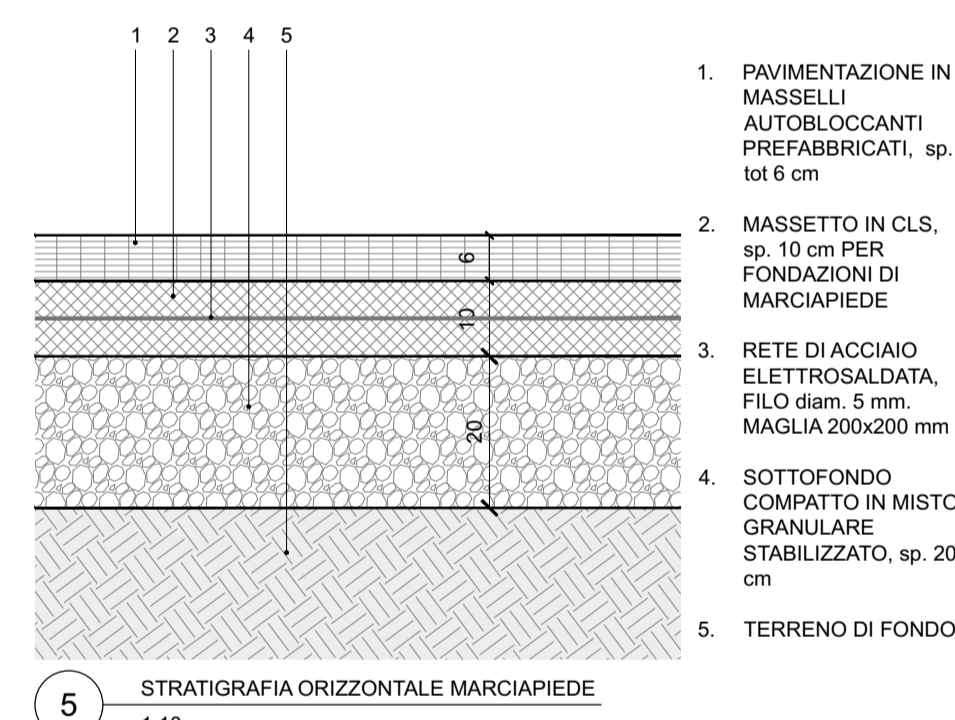
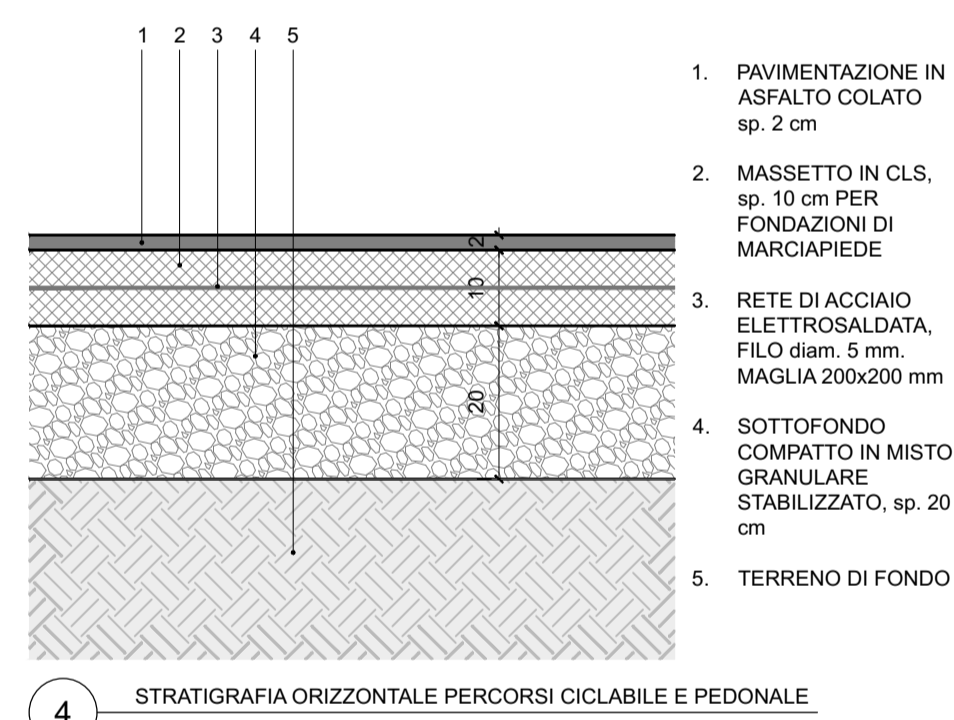
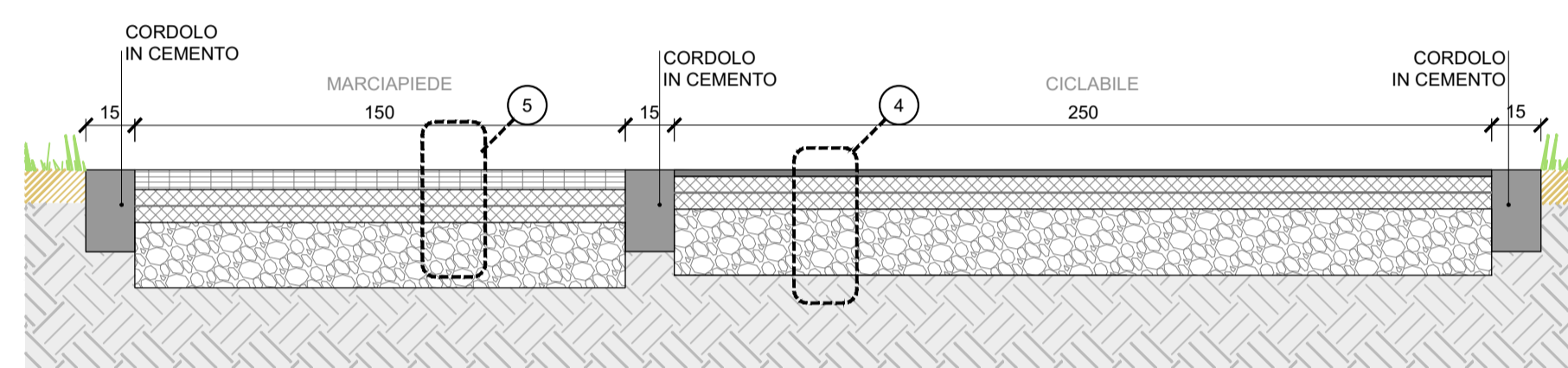
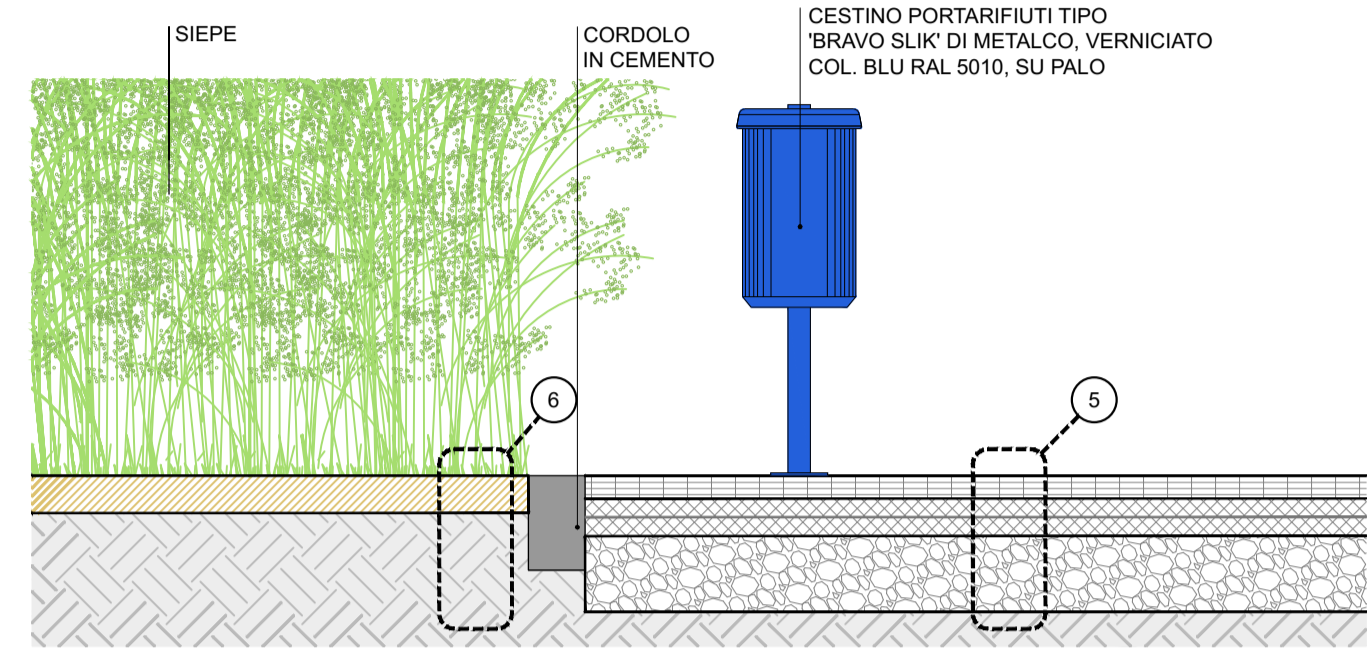

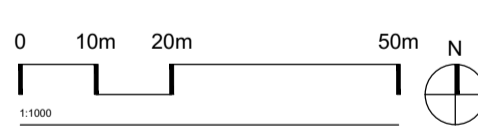




1 PLANIMETRIA GENERALE  
1:1000



- LEGENDA**
- AMBITO DI INTERVENTO
  - AREE A PRATO
  - PISTA CICLABILE
  - PERCORSO PEDONALE
  - AREA GIOCHI
  - CAMPO SPORTIVO
  - ALBERI ESISTENTI
  - FILARI PARCHEGGI  
*Cercis siliquastrum*
  - BOSCO URBANO  
**Specie arboree:**  
*Quercus robur*  
*Carpinus betulus*  
*Tilia cordata*  
*Tilia platyphyllos*  
*Acer campestre*  
*Ulmus resistis*  
*Fraxinus excelsior*  
*Fraxinus ornus*  
*Prunus cerasifera* Pissardi
  - Specie arbustive:**  
*Cornus* sp.  
*Euonymus* sp.  
*Forsythia* sp.



EUROPA RISORSE SGR SpA  
FONDO ANDROMEDA IN LIQUIDAZIONE

P.I.I.  
QUARTIERE STAZIONE

commissa 14-20 PASE file PASE-FA2-5.4-C.pdf  
data emissione 18.05.2018 revisione disegno approvato C DG EG LV  
VARIANTE

STATO DI PROGETTO  
SISTEMAZIONE A VERDE E PARCO  
PIANTA SEZIONI E DETTAGLI

cod. elaborato scala  
5.4 rev 1:10/1:20  
mag 2018 1:1000